

Atodiad 3

Appendix 3

Mapiau Mewnosod




























Inset Maps

ERAILL / OTHERS

- I. Parc Menai a Pharc Britannia
- II. Cyn Safle Ferodo Former Site
- III. Parc Amaeth Bwyd Llanystumdwy Argi Food Park
- IV. Safle Wynstay Farmers Site
- V. Cyn Safle Shell Former Site
- VI. Parc Diwydiannol Mona Industrial Park
- VII. Safle Sipsiwn a Theithwyr Penhesgyn Gypsy and Traveller Site

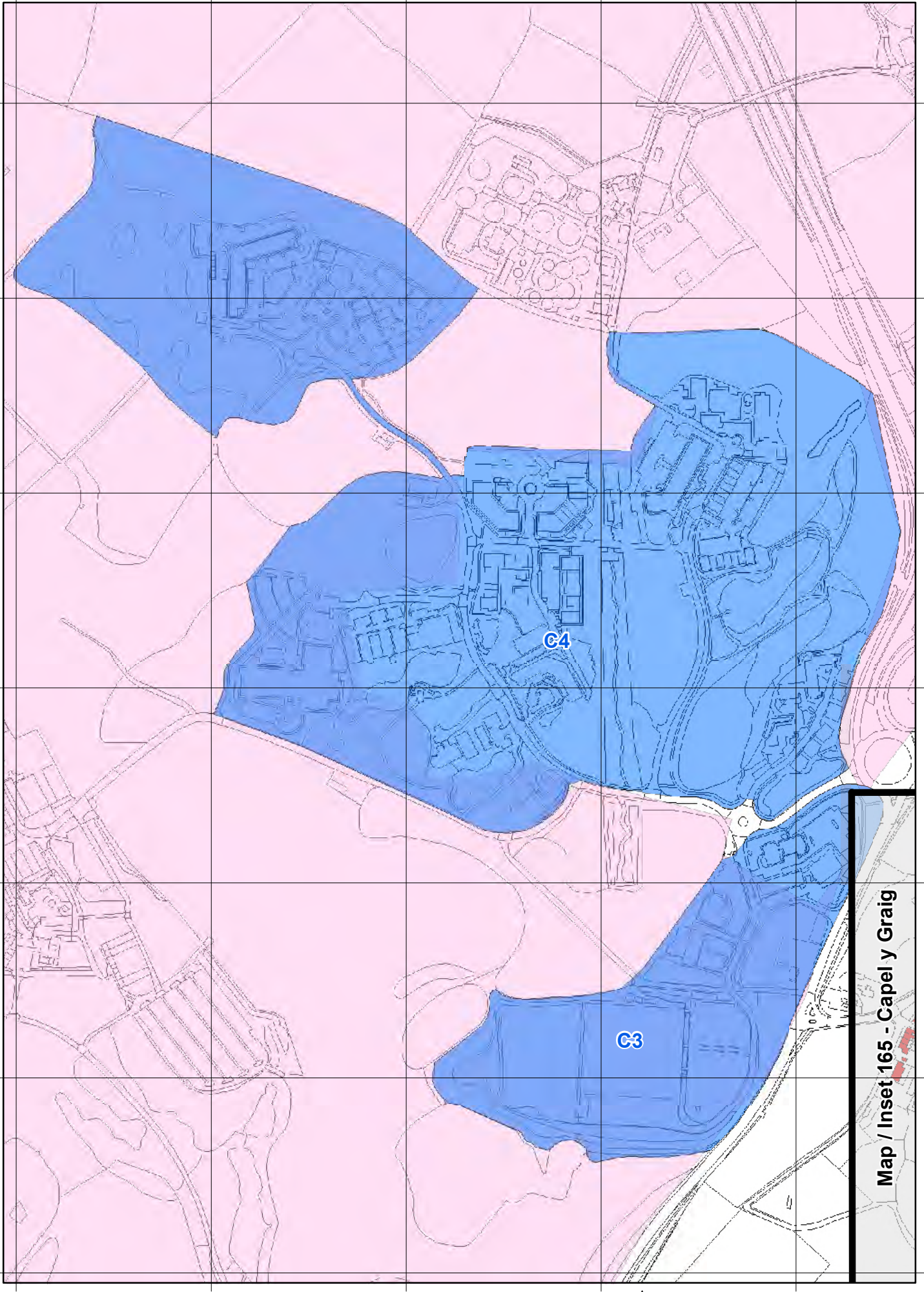
Mapiau Mewnosod / Inset Maps

Nodiant / Legend

-  Ffin Datblygu / Development Boundary
-  Dynodiad Tai Heb Caniatâd / Housing Allocation without Planning Permission
-  Dynodiad Tai gyda Chaniatâd Cynllunio / Housing Allocation with Planning Permission
-  Clwstwr / Cluster
-  Safle Cyflogaeth i'w Warchod / Safeguarded Employment Site
-  Dynodiad Cyflogaeth / Employment Allocation
-  Safle Cyflogaeth Wrth Gefn i'w Warchod / Safeguarded Reserve Employment Site
-  Safle Cyflogaeth Adwy'r Hafan Employment Site
-  Canol Tref / Town Centre
-  Prif Ardal Siopa / Primary Shopping Area
-  Parth Chwilio Llety Myfyrwyr Pwrpasol / Purpose Built Student Accommodation Search Zone
-  Safle Sipsiwn a Theithwyr i'w Warchod / Protected Gypsy and Traveller Site
-  Safle Sipsiwn a Theithwyr Newydd / New Gypsy and Traveller Site
-  Ardal Tirwedd Arbennig / Special Landscape Area
-  Llecyn Agored/Cae Chwarae i'w Warchod / Protected Open Space/Play Area
-  Safle Gwastraff / Waste Site
-  Terfynfa Rheilffordd a Glanfa i'w Warchod / Protected Railhead and Wharf
-  Cylchfa Rhagod Safle Mwynau / Mineral Site Buffer Zone
-  Ardal a Ffefrir Tywod a Graean / Sand and Gravel Preferred Area
-  Ardal a Ffefrir Carreg Mâl / Crushed Rock Preferred Area
-  Ardal Gwarchod Metelifferaidd Mynydd Parys / Parys Mountain Metalliferous Safeguarding Area
-  Ardal Ymgynhori Glo / Coal Referral Area
-  Llwybr Ffordd Newydd i'w Warchod / Protected New Route Corridor
-  Ardal Gwelliannau A5025 / A5025 Improvement Area
-  Ardal Chwilio Fferm Solar PV / Solar PV Farm Search Area
-  Awdurdod Parc Cenedlaethol Eryri / Snowdonia National Park Authority
-  Awdurdodau Cynllunio Lleol Cyfagos / Adjoining Local Planning Authorities

253800 254000 254200 254400 254600

370400
370200
370000
369800
369600
369400
369200



Map / Inset 165 - Capel y Graig

Map / Inset II

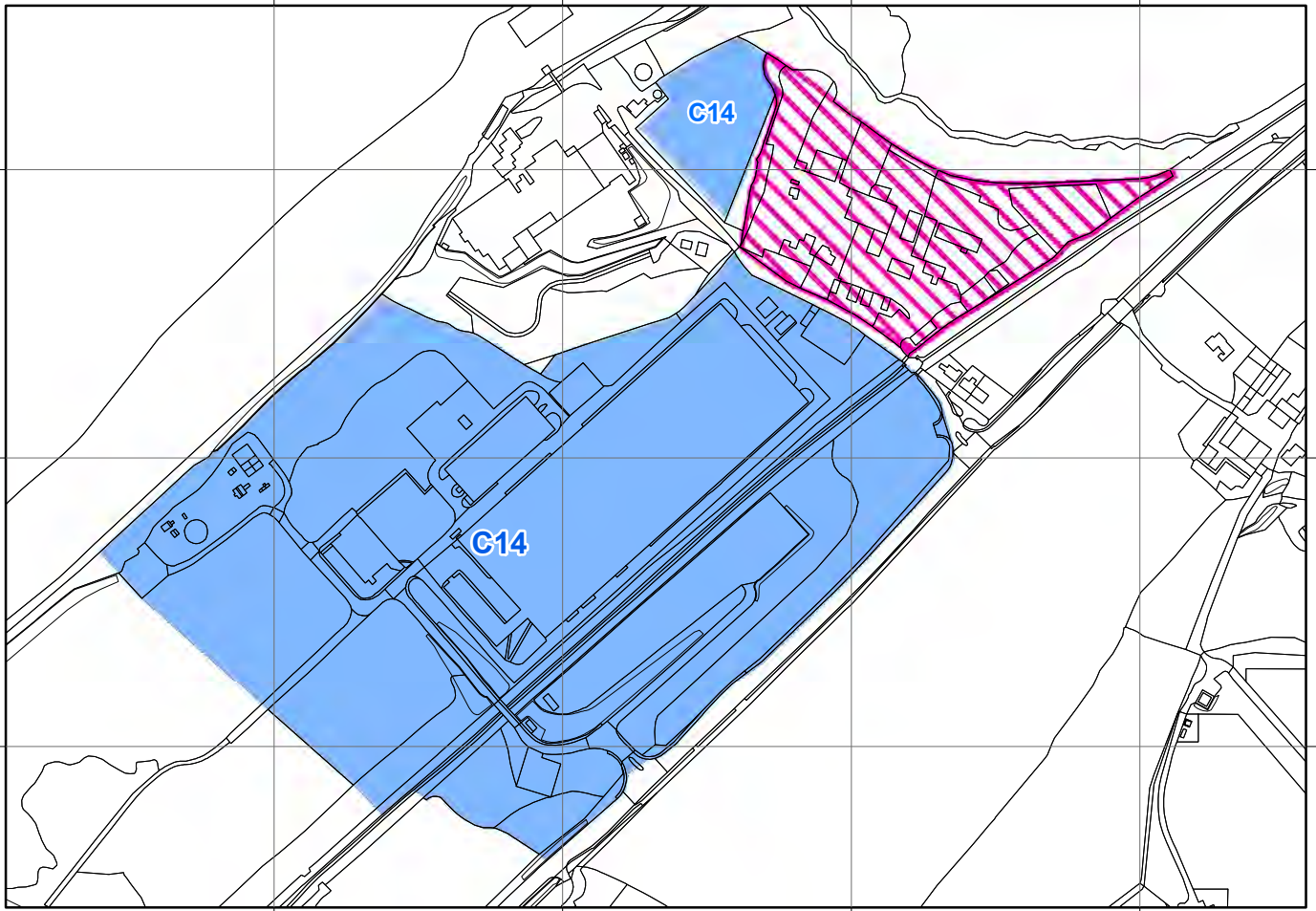
Cyn Safle Ferodo Former Site

249600 249800 250000 250200

365600

365400

365200



Map / Inset III

Parc Amaeth Bwyd Llanystumdwy Argi Food Park

245400 245600 245800 246000

338200

338000

337800



237600

237800

238000

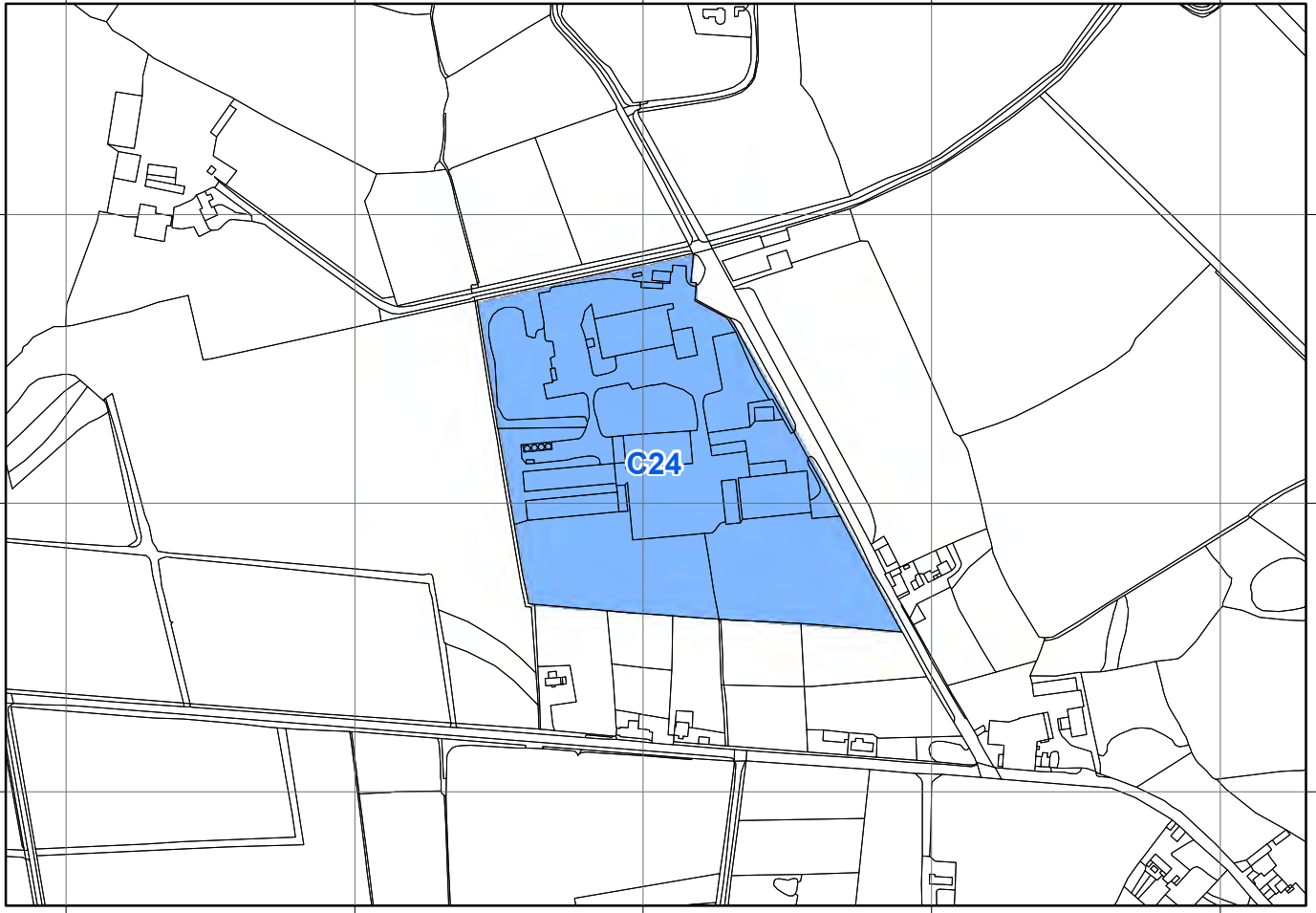
238200

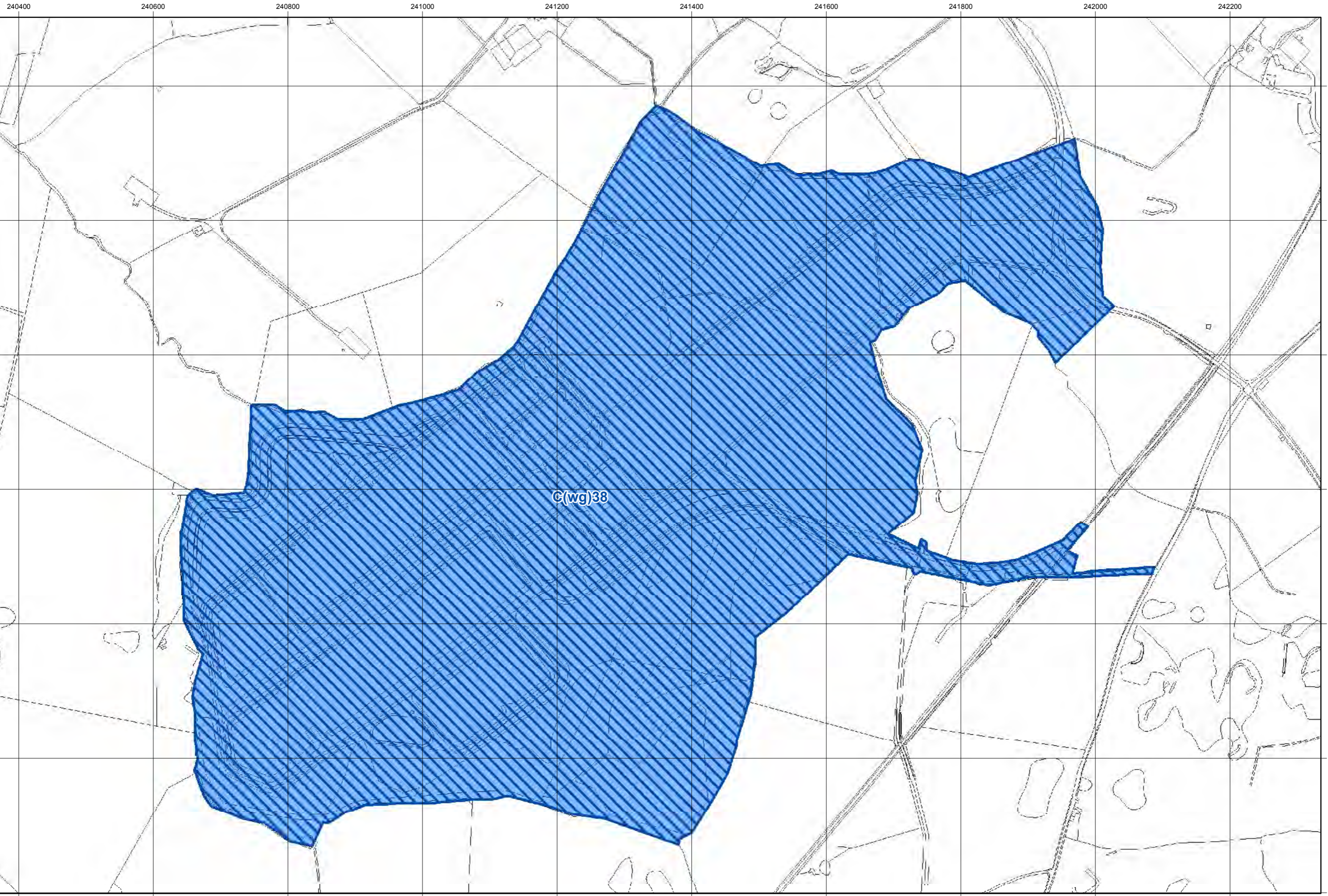
238400

339800

339600

339400





C(wg)38

241600

241800

242000

242200

376000

375800

375600

375400

375200

375000

374800

G31

